

20 Years of Partnerships in Watershed Planning





In the beginning...

NSRB and WATER 1997 - 1999

EPCOR

TransAltaTM



NSWA Society 2000



Agriculture and
Agri-Food Canada

Agriculture et
Agroalimentaire Canada

Prairie Farm Rehabilitation
Administration

Administration du rétablissement
agricole des Prairies

The logo is a dark blue square with the word "Edmonton" in white, sans-serif font.

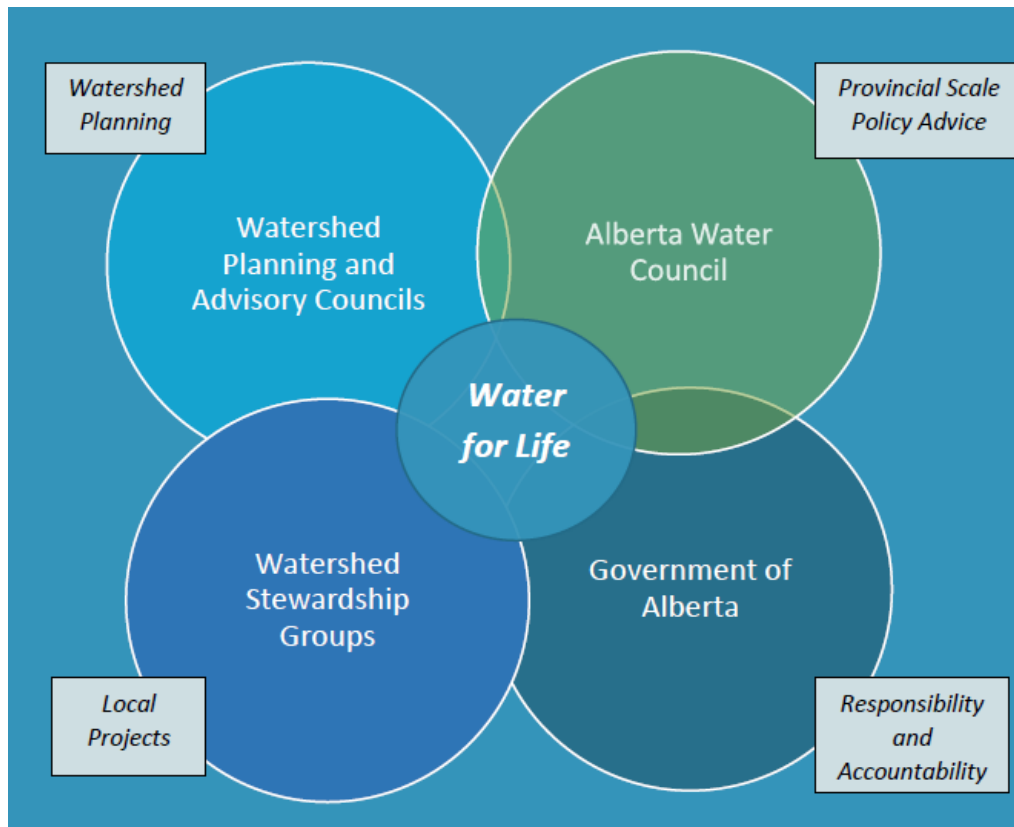
Edmonton





Water for Life Partners

Water for Life 2003



Partnerships in Water for Life





Watershed Planning and Advisory Council

Watershed Planning and Advisory Council – 2005



Multi-stakeholder Board



Alberta Conservation Association



Ducks Unlimited
Canada



Weyerhaeuser





Funders

Grants and Contributions



Agriculture and
Agri-Food Canada

Agriculture et
Agroalimentaire Canada

Prairie Farm Rehabilitation
Administration

Administration du rétablissement
agricole des Prairies



Grants and Contributions



Agriculture and
Agri-Food Canada

Agriculture et
Agroalimentaire Canada

Prairie Farm Rehabilitation
Administration

Administration du rétablissement
agricole des Prairies



Alberta  Government

This project was undertaken with the financial support of:
Ce projet a été réalisé avec l'appui financier de :



Environment and
Climate Change Canada

Environnement et
Changement climatique Canada




Municipal Partners



Municipal Partners




Municipal Partners





Our NGO Partners

NGO Partners





Subwatershed Groups

Subwatershed and Lake Groups

Headwaters Alliance

- Clearwater County
- Brazeau County
- Wetaskiwin County
- Leduc County
- Parkland County
- Town of Drayton Valley
- Town of Rocky Mountain House
- Town of Devon
- Town of Thorsby
- Alberta Environment and Parks

Sturgeon River Watershed Alliance

- Parkland County
- Sturgeon County
- Lac Ste Anne County
- City of Edmonton
- City of St. Albert
- City of Spruce Grove
- Town of Gibbons
- Town of Morinville
- Town of Onoway
- Town of Stony Plain
- Village of Alberta Beach
- Summer Villages of Lac Ste Anne County East
- Big Lake Environmental Support Society
- Alberta Conservation Association
- Alberta Environment and Parks

Vermilion River Watershed Alliance

- County of Vermilion River
- County of Minburn
- Beaver County
- County of Two Hills
- County of St. Paul
- Holden Drainage District
- Alberta Drainage Council
- Vermilion River Operations Advisory Committee
- Town of Vermilion
- Town of Vegreville
- Town of Two Hills
- Agriculture and Agri-Food Canada
- North American Waterfowl Management Plan
- Alternative Land Use Services Canada
- Alberta Environment and Parks

Lakes

- Parkland County
- Hubbles Lake Stewardship Society
- Mayatan Lake Management Association
- Lake Isle Lac Ste Anne Stewardship Association
- Jackfish Lake Management Association
- Wabamun Watershed Management Council
- Antler Lake Stewardship Committee
- Baptiste and Island Lakes Stewardship Society
- Alberta Environment and Parks



The background of the slide is a photograph of a vast field of white flowers, possibly rapeseed, under a clear blue sky with a few wispy clouds. A large, solid blue rectangle is positioned in the upper half of the image, serving as a backdrop for the text. To the left of this rectangle is a vertical orange bar, and below the rectangle is a horizontal green bar.

Future Partners...